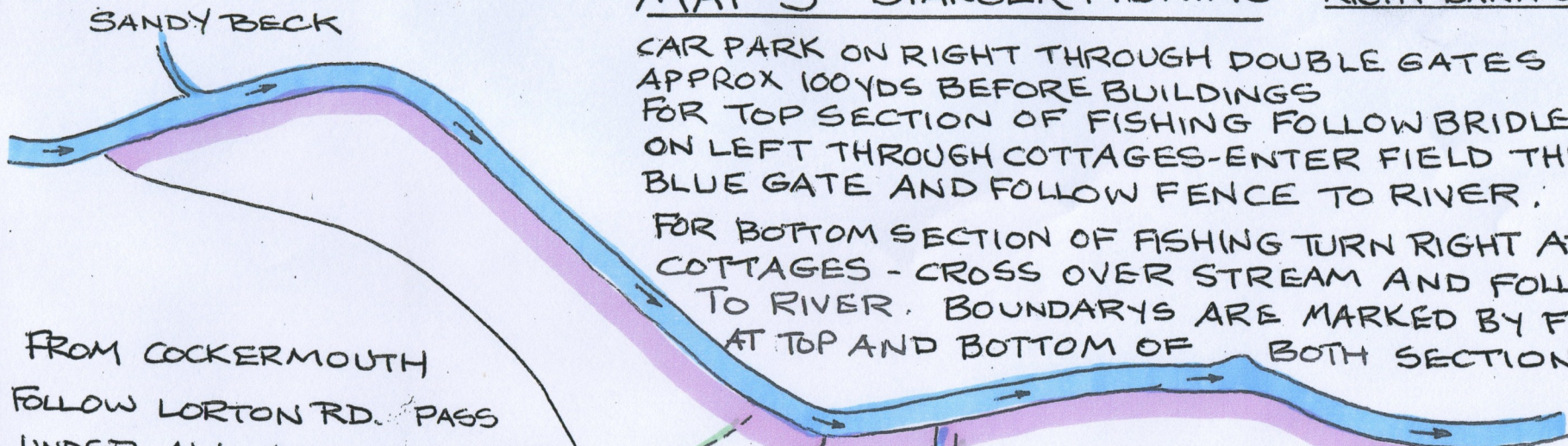





MAP 3 STANGER FISHING RIGHT BANK ONLY

CAR PARK ON RIGHT THROUGH DOUBLE GATES  
 APPROX 100YDS BEFORE BUILDINGS  
 FOR TOP SECTION OF FISHING FOLLOW BRIDLE WAY  
 ON LEFT THROUGH COTTAGES-ENTER FIELD THROUGH  
 BLUE GATE AND FOLLOW FENCE TO RIVER.  
 FOR BOTTOM SECTION OF FISHING TURN RIGHT AT  
 COTTAGES - CROSS OVER STREAM AND FOLLOW  
 TO RIVER. BOUNDARYS ARE MARKED BY FENCES  
 AT TOP AND BOTTOM OF BOTH SECTIONS.



FROM COCKERMOUTH  
 FOLLOW LORTON RD. PASS  
 UNDER A66 AND TAKE NEXT  
 RIGHT TOWARDS SOUTHWAITE  
 THEN FIRST LEFT TO  
 STANGER

PLEASE CLOSE ALL GATES  
 AND LEAVE NO LITTER

-  PARKING
-  ACCESS
-  FISHING

COCKERMOUTH